




CRUZ GRAN FONDO


2016 CRUZ GRAN FONDO




Route		Elapsed Mileage
START	Shoreline Drive and Linden Ave	0
	Head west on Shoreline Drive	
LEFT	Pine Avenue, enter Rainbow Pier	0.5
RIGHT	Take the Esplanade to the river trail, loop around the lighthouse	0.6
LEFT	Ride past Catalina Landing	1.6
LEFT	Golden Shore St	1.8
RIGHT	Enter the LA River Trail	2
RIGHT	Exit LA River Trail and head down the ramp to Dominguez Gap Wetlands	6.8
	Dominguez Gap - CHANGE OF TERRAIN for approximately 1/4 mile	
RIGHT	Exit Dominguez Gap and head south on Del Mar Avenue	7
LEFT	Access road into Cerritos Park	7.4
 REST STOP #1 - Los Cerritos Park		7.5
Country Club Dr and Bixby Rd, Long Beach, CA 90807		
LEFT	N Country Club Dr	7.05
RIGHT	W Bixby Rd	
LEFT	Industry Avenue	9.4
RIGHT	Cover St	9.5
RIGHT	Heinemann Avenue	10.4
LEFT	Conant Street	10.6
LEFT	Faculty Avenue	11.3
RIGHT	E Lew Davis St	11.6
LEFT	Midway down Lew Davis St, take the ramp onto the Long Beach City College campus walkway & head north across the campus	11.8
RIGHT	At the end of the campus walkway, head east on Carson St onto the bike path	11.9
	Cross Clark Ave & enter Heartwell Park Bike Path, east side of Clark	12

Route		Elapsed Mileage
STRAIGHT	Bike path through Heartwell park (the park is in 4 sections and you'll cross over Bellflower Blvd, Woodruff Ave, Palos Verdes Ave, and N. Los Coyotes Diagonal) WATCH FOR PEDESTRIANS	12-14
RIGHT	Enter the San Gabriel River Trail entrance is about 1/2 mile past the N Los Coyotes Diagonal intersection	14.5
LEFT	Cross the small bridge crossing the river channel	
RIGHT	End of bridge, head south on the San Gabriel River Trail	
LEFT	Enter El Dorado Park Area 3 (watch for bicycle cross traffic)	15.4
	REPEAT LOOP AROUND AREA 3 IN EL DORADO PARK	15.4-18.9
 REST STOP #2 - El Dorado East Park		17
Area 3 - Between Carson St. & Wardlow Rd.		
LEFT	Enter El Dorado Park Area 2, crossing under Wardlow Rd. Stay in El Dorado Park on the bike path	19
RIGHT	Enter the San Gabriel River Trail	19.6
LEFT	San Gabriel River Trail, cross over bridge	20.8
RIGHT	Exit bridge	
	Continue south on San Gabriel River Trail	
LEFT	Marina Drive	24.5
LEFT	1st Street	
RIGHT	Pacific Coast Highway	24.9
 REST STOP #3 - West Newport Park		37
PCH and Orange St, Newport Beach, CA 92663		
STRAIGHT	Pacific Coast Highway	

CRUZ GRAN FONDO

2016 CRUZ GRAN FONDO

Route		Elapsed Mileage
RIGHT	Bayside Drive	40.6
LEFT	Marguerite Avenue	43
RIGHT	San Joaquin Hills Road	44.1
RIGHT	Ridge Park Road	45.9
RIGHT	Vista Ridge Road	47
RIGHT	Newport Coast Drive	48.5
RIGHT	Turtle Ridge Drive	50.3
RIGHT	Bonita Canyon Drive	50.8
	Bonita Canyon Drive turns into Culver Drive	51
REST STOP #4 - University High School		52
 4771 Campus Drive, Irvine (Culver and Campus)		
RIGHT	University Drive	52.7
RIGHT	Ridgeline Drive until it deadends	54
LEFT	Starcrest until it deadends	55.7
LEFT	Turtle Rock Drive	56.6
RIGHT	Sunnyhill	59.5
RIGHT	Shady Canyon	59.7
LEFT	Bommer Canyon	60
LEFT	Enter the Shady Canyon bike trail at Bommer Canyon	60.1
LEFT	Continue on the Shady Canyon bike trail (STAY ON BIKE TRAIL THE ENTIRE WAY, DO NOT RIDE ON PRIVATE STREETS)	
	Exit the bike trail at Fossil Road	62.8
LEFT	North on Shady Canyon Drive	
RIGHT	Quail Hill Parkway	63
RIGHT	Laguna Canyon Road	63.8
Continue	Broadway Street	71.8

Route		Elapsed Mileage
RIGHT	Pacific Coast Highway	72.1
REST STOP #5 - El Moro Elementary School		75
 8681 N. Coast Highway, Laguna Beach 92681		
straight	Pacific Coast Highway	
REST STOP #6 - Spaghetti Bender Parking Lot		83
 6204 West Coast Highway, Newport Beach, CA 92663		
STRAIGHT	Pacific Coast Highway	
RIGHT	Enter the San Gabriel River Trail Loop around to head South under Pacific Coast Highway	96.5
	Proceed south on the San Gabriel River Trail	
RIGHT	N. Marina Drive	97.1
REST STOP #3 - Seaport Marina Parking Lot		97.9
 Marina Dr b/t Studebaker and 2nd, Long Beach, 90803		
LEFT	East 2nd Street	98.1
LEFT	Bayshore Drive	99.2
LEFT	54th Place	99.5
STRAIGHT	Cross over Ocean Blvd and enter Shoreline Bike Path (beach)	99.6
STRAIGHT	Continue on Shoreline Bike Path until reach Finish Line at Marina Green Park	102.7

Note: Cyclist will receive medals and refreshments at the Finish Line Festival.

For Course Marshal Assistance: (XXX) XXX-XXXX

For Emergencie Dial: 9-1-1